

8 - RAINFALL REPORT-ZONEWISE/TALUKAWISE

Rainfall Report 07-07-2026 (Rainfall in mm)(Dt.06.07.2026 06:00 am to Dt.07.07.2026 06:00 am)

Sr. No	District/ Taluka	Avg Rain (1996-2025)	Rain till Yesterday	Rain During last 24 Hrs.	Total Rainfall	% Against Avg Rain	Sr.No.	District/ Taluka	Avg Rain (1996-2025)	Rain till Yesterday	Rain During last 24 Hrs.	Total Rainfall	% Against Avg Rain
1	2	3	4	5	6	7	1	2	3	4	5	6	7
	KACHCHH							NORTH GUJARAT					
1	Kachchh						5	Mahesana					
1	Abdasa	457	0	0	0	0.00	1	Becharaji	709	59	0	59	8.32
2	Anjar	561	4	3	7	1.25	2	Jotana	769	128	5	133	17.30
3	Bhachau	495	0	11	11	2.22	3	Kadi	849	464	0	464	54.65
4	Bhuj	477	1	0	1	0.21	4	Kheralu	648	73	0	73	11.27
5	Gandhidham	472	4	18	22	4.66	5	Mahesana	815	93	0	93	11.41
6	Lakhpat	375	0	0	0	0.00	6	Satlasana	747	134	17	151	20.21
7	Mandvi(Kachchh)	555	0	0	0	0.00	7	Unjha	724	63	0	63	8.70
8	Mundra	577	0	0	0	0.00	8	Vadnagar	605	25	0	25	4.13
9	Nakhatrana	488	0	0	0	0.00	9	Vijapur	836	149	0	149	17.82
10	Rapar	541	12	43	55	10.17	10	Visnagar	672	74	0	74	11.01
	Dist. Avg.	499.80	2.10	7.50	9.60	1.92		Dist. Avg.	737.40	126.20	2.20	128.40	17.41
	KACHCHH REGION	499.80	2.10	7.50	9.60	1.92	6	Sabarkantha					
							1	Himatnagar	877	74	4	78	8.89
	NORTH GUJARAT						2	Idar	1002	42	1	43	4.29
2	Patan						3	Khedbrahma	863	28	3	31	3.59
1	Chanasma	505	78	0	78	15.45	4	Poshina	845	41	33	74	8.76
2	Harij	587	67	17	84	14.31	5	Prantij	870	79	12	91	10.46
3	Patan	714	148	0	148	20.73	6	Talod	848	92	43	135	15.92
4	Radhanpur	689	65	107	172	24.96	7	Vadali	887	45	3	48	5.41
5	Sami	518	80	11	91	17.57	8	Vijaynagar	851	128	0	128	15.04
6	Santalpur	472	13	27	40	8.47		Dist. Avg.	880.38	66.13	12.38	78.50	8.92
7	Sarswati	701	133	0	133	18.97	7	Aravalli					
8	Shankheshvar	509	68	40	108	21.22	1	Bayad	884	108	3	111	12.56
9	Sidhpur	773	86	0	86	11.13	2	Bhiloda	919	94	18	112	12.19
	Dist. Avg.	607.56	82.00	22.44	104.44	17.19	3	Dhansura	939	106	11	117	12.46
3	Banaskantha						4	Malpur	782	45	13	58	7.42
1	Amirgadh	810	23	1	24	2.96	5	Meghraj	896	75	5	80	8.93
2	Danta	906	93	2	95	10.49	6	Modasa	916	52	12	64	6.99
3	Dantiwada	680	48	0	48	7.06	7	Sathamba	884	142	24	166	18.78
4	Deesa	699	21	0	21	3.00	8	Shamlaji	919	46	3	49	5.33
5	Dhanera	616	55	9	64	10.39		Dist. Avg.	892.38	83.50	11.13	94.63	10.60
6	Hadad	906	103	6	109	12.03	8	Gandhinagar					
7	Kankrej	501	58	3	61	12.18	1	Dehgam	840	26	7	33	3.93
8	Ogad	501	9	0	9	1.80	2	Gandhinagar	705	78	5	83	11.77
9	Palanpur	797	55	2	57	7.15	3	Kalol(Gnr)	780	126	0	126	16.15
10	Vadgam	800	69	2	71	8.88	4	Mansa	805	81	5	86	10.68
	Dist. Avg.	721.60	53.40	2.50	55.90	7.75		Dist. Avg.	782.50	77.75	4.25	82.00	10.48
4	Vav-Tharad							N.G.REGION	730.40	76.11	11.51	87.61	11.99
1	Bhabhar	557	40	44	84	15.08							
2	Deodar	583	94	23	117	20.07							
3	Dharnidhar	515	37	13	50	9.71							
4	Lakhani	596	40	2	42	7.05							
5	Rah	462	21	46	67	14.50							
6	Suigam	573	8	43	51	8.90							
7	Tharad	462	46	8	54	11.69							
8	Vav	515	10	23	33	6.41							
	Dist. Avg.	532.88	37.00	25.25	62.25	11.68							

8 - RAINFALL REPORT-ZONEWISE/TALUKAWISE

Rainfall Report 07-07-2026 (Rainfall in mm)(Dt.06.07.2026 06:00 am to Dt.07.07.2026 06:00 am)

Sr.No.	District/ Taluka	Avg Rain (1996-2025)	Rain till Yesterday	Rain During last 24 Hrs.	Total Rainfall	% Against Avg Rain	Sr. No.	District/ Taluka	Avg Rain (1996-2025)	Rain till Yesterday	Rain During last 24 Hrs.	Total Rainfall	% Against Avg Rain
1	2	3	4	5	6	7	1	2	3	4	5	6	7
East-CENTRAL GUJARAT							East-CENTRAL GUJARAT						
9	Ahmedabad						13	Chhota Udepur					
1	Ahmedabad City	826	64	6	70	8.47	1	Bodeli	1214	144	87	231	19.03
2	Bavla	669	42	5	47	7.03	2	Chhota Udepur	1012	49	20	69	6.82
3	Daskroi	626	38	0	38	6.07	3	Jetpur Pavi	1072	103	27	130	12.13
4	Detroj-rampura	570	88	0	88	15.44	4	Nasvadi	928	47	41	88	9.48
5	Dhandhuka	750	329	55	384	51.20	5	Kadval	1072	92	50	142	13.25
6	Dholera	702	63	0	63	8.97	6	Kavant	1024	103	21	124	12.11
7	Dholka	741	36	11	47	6.34	7	Sankheda	1191	82	21	103	8.65
8	Mandal	500	90	13	103	20.60		Dist. Avg.	1073.29	88.57	38.14	126.71	11.81
9	Sanand	779	59	50	109	13.99	14	Panchmahal					
10	Viramgam	604	107	0	107	17.72	1	Ghoghamba	817	203	37	240	29.38
	Dist. Avg.	676.70	91.60	14.00	105.60	15.61	2	Godhra	894	272	43	315	35.23
10	Kheda						3	Halol	1079	257	34	291	26.97
1	Fagvel	917	60	10	70	7.63	4	Jambughoda	1164	221	41	262	22.51
2	Galteshwar	765	183	30	213	27.84	5	Kalol	694	238	21	259	37.32
3	Kapadvanj	952	164	40	204	21.43	6	Morwa (Hadaf)	941	164	11	175	18.60
4	Kathlal	882	62	19	81	9.18	7	Shehera	781	177	10	187	23.94
5	Kheda	783	61	6	67	8.56		Dist. Avg.	910.00	218.86	28.14	247.00	27.14
6	Mehmedabad	782	34	0	34	4.35	15	Mahisagar					
7	Mahudha	916	72	12	84	9.17	1	Balasinor	886	184	21	205	23.14
8	Matar	811	56	0	56	6.91	2	Godhar	787	83	9	92	11.69
9	Nadiad	981	199	6	205	20.90	3	Kadana	860	135	35	170	19.77
10	Thasra	719	33	8	41	5.70	4	Khanpur	590	93	98	191	32.37
11	Vaso	834	82	0	82	9.83	5	Kothamba	769	153	49	202	26.27
	Dist. Avg.	849.27	91.45	11.91	103.36	12.17	6	Lunawada	769	131	29	160	20.81
							7	Santrampur	792	140	24	164	20.71
11	Anand						8	Virpur	690	151	38	189	27.39
1	Anand	914	52	1	53	5.80		Dist. Avg.	767.88	133.75	37.88	171.63	22.35
2	Anklav	849	43	15	58	6.83	16	Dahod					
3	Borsad	883	47	4	51	5.78	1	Dahod	789	53	8	61	7.73
4	Khambhat	822	93	5	98	11.92	2	Devgadbaria	719	83	16	99	13.77
5	Petlad	827	60	4	64	7.74	3	Dhanpur	679	36	18	54	7.95
6	Sojitra	739	78	0	78	10.55	4	Fatepura	735	101	0	101	13.74
7	Tarapur	711	132	0	132	18.57	5	Garbada	647	106	0	106	16.38
8	Umreth	653	75	4	79	12.10	6	Govind Guru Limdi	676	57	12	69	10.21
	Dist. Avg.	799.75	72.50	4.13	76.63	9.58	7	Jhalod	676	80	11	91	13.46
							8	Limkheda	736	39	36	75	10.19
12	Vadodara						9	Singvad	707	51	11	62	8.77
1	Dabhoi	1012	71	90	161	15.91	10	Sanjeli	705	50	10	60	8.51
2	Desar	798	141	20	161	20.18	11	Sukhsar	735	71	0	71	9.66
3	Karjan	1035	45	50	95	9.18		Dist. Avg.	709.45	66.09	11.09	77.18	10.88
4	Padra	748	94	63	157	20.99		Est-Cen.G.REGION	818.99	101.11	23.36	124.47	15.20
5	Savli	812	83	14	97	11.95							
6	Sinor	761	101	99	200	26.28							
7	Vadodara	1106	42	59	101	9.13							
8	Vaghodia	720	50	47	97	13.47							
	Dist. Avg.	874.00	78.38	55.25	133.63	15.29							

8 - RAINFALL REPORT-ZONEWISE/TALUKAWISE

Rainfall Report 07-07-2026 (Rainfall in mm)(Dt.06.07.2026 06:00 am to Dt.07.07.2026 06:00 am)

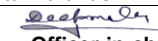
Sr. No.	District/ Taluka	Avg Rain (1996-2025)	Rain till Yesterday	Rain During last 24 Hrs.	Total Rainfall	% Against Avg Rain		Sr. No.	District/ Taluka	Avg Rain (1996-2025)	Rain till Yesterday	Rain During last 24 Hrs.	Total Rainfall	% Against Avg Rain
	SAURASHTRA								SAURASHTRA					
17	Surendranagar							23	Junagadh					
1	Chotila	698	112	13	125	17.91		1	Bhesan	798	176	4	180	22.56
2	Chuda	612	154	3	157	25.65		2	Junagadh	1078	171	5	176	16.33
3	Dasada	591	87	11	98	16.58		3	Junagadh City	1078	171	5	176	16.33
4	Dhrangadhra	552	47	6	53	9.60		4	Keshod	998	746	34	780	78.16
5	Lakhtar	616	128	28	156	25.32		5	Maliya Hatina	1135	787	12	799	70.40
6	Limbdi	629	165	40	205	32.59		6	Manavadar	962	342	10	352	36.59
7	Muli	543	68	4	72	13.26		7	Mangrol(Junagadh)	975	1021	5	1026	105.23
8	Sayla	560	163	9	172	30.71		8	Mendarda	1064	467	5	472	44.36
9	Thangadh	645	62	5	67	10.39		9	Vanthali	1087	242	2	244	22.45
10	Wadhwan	639	76	5	81	12.68		10	Visavadar	1275	223	19	242	18.98
	Dist. Avg.	608.50	106.20	12.40	118.60	19.49			Dist. Avg.	1045.00	434.60	10.10	444.70	42.56
18	Rajkot							24	Gir Somnath					
1	Dhoraji	829	270	5	275	33.17		1	Gir Gadhada	928	211	0	211	22.74
2	Gondal	804	205	14	219	27.24		2	Kodinar	1077	334	5	339	31.48
3	Jamkandorna	761	118	8	126	16.56		3	Sutrapada	1039	618	1	619	59.58
4	Jasdan	578	13	9	22	3.81		4	Talala	1177	243	3	246	20.90
5	Jetpur	775	158	4	162	20.90		5	Una	942	379	4	383	40.66
6	Kotda Sangani	790	127	8	135	17.09		6	Patan-Veraval	1023	574	0	574	56.11
7	Lodhika	798	165	10	175	21.93			Dist. Avg.	1031.00	393.17	2.17	395.33	38.34
8	Paddhari	557	35	0	35	6.28		25	Amreli					
9	Rajkot	867	114	7	121	13.96		1	Amreli	717	149	108	257	35.84
10	Upleta	850	175	0	175	20.59		2	Babra	703	51	111	162	23.04
11	Vinchhiya	543	33	20	53	9.76		3	Bagasara	734	218	19	237	32.29
	Dist. Avg.	741.09	128.45	7.73	136.18	18.38		4	Dhari	631	286	9	295	46.75
								5	Jafrabad	691	258	15	273	39.51
19	Morbi							6	Khambha	694	394	29	423	60.95
1	Halvad	504	46	6	52	10.32		7	Lathi	649	78	117	195	30.05
2	Maliya	513	14	73	87	16.96		8	Lilia	657	212	68	280	42.62
3	Morbi	684	40	13	53	7.75		9	Rajula	749	509	49	558	74.50
4	Tankara	677	27	17	44	6.50		10	Savar kundla	710	313	97	410	57.75
5	Wankaner	559	34	7	41	7.33		11	Kunkavav Vadia	730	145	25	170	23.29
	Dist. Avg.	587.40	32.20	23.20	55.40	9.43			Dist. Avg.	696.82	237.55	58.82	296.36	42.53
20	Jamnagar							26	Bhavnagar					
1	Dhrol	642	25	11	36	5.61		1	Bhavnagar	773	101	114	215	27.81
2	JamJodhpur	795	190	3	193	24.28		2	Gariadhar	476	141	86	227	47.69
3	Jamnagar	838	23	4	27	3.22		3	Ghogha	637	83	156	239	37.52
4	Jodiya	701	21	23	44	6.28		4	Jesar	661	162	48	210	31.77
5	Kalavad	722	52	13	65	9.00		5	Mahuva (Bhavnagar)	736	278	55	333	45.24
6	Lalpur	789	19	20	39	4.94		6	Palitana	628	110	52	162	25.80
	Dist. Avg.	747.83	55.00	12.33	67.33	9.00		7	Shihor	673	52	113	165	24.52
								8	Talaja	587	54	35	89	15.16
21	Devbhumi Dwarka							9	Umralla	638	115	80	195	30.56
1	Bhanvad	790	4	5	9	1.14		10	Vallabhipur	676	81	57	138	20.41
2	Dwarka	657	0	0	0	0.00			Dist. Avg.	648.50	117.70	79.60	197.30	30.42
3	Kalyanpur	967	0	0	0	0.00								
4	Khambhalia	954	13	9	22	2.31		27	Botad					
	Dist. Avg.	842.00	4.25	3.50	7.75	0.92		1	Botad	645	95	35	130	20.16
22	Porbandar							2	Barwala	700	183	46	229	32.71
1	Kutiyana	857	199	13	212	24.74		3	Gadhada	634	76	45	121	19.09
2	Porbandar	803	34	0	34	4.23		4	Ranpur	639	112	4	116	18.15
3	Ranavav	884	48	0	48	5.43			Dist. Avg.	654.50	116.50	32.50	149.00	22.77
	Dist. Avg.	848.00	93.67	4.33	98.00	11.56			SAU.REGION	762.21	177.81	26.41	204.23	26.79

8 - RAINFALL REPORT-ZONEWISE/ TALUKAWISE

Rainfall Report 07-07-2026 (Rainfall in mm)(Dt.06.07.2026 06:00 am to Dt.07.07.2026 06:00 am)

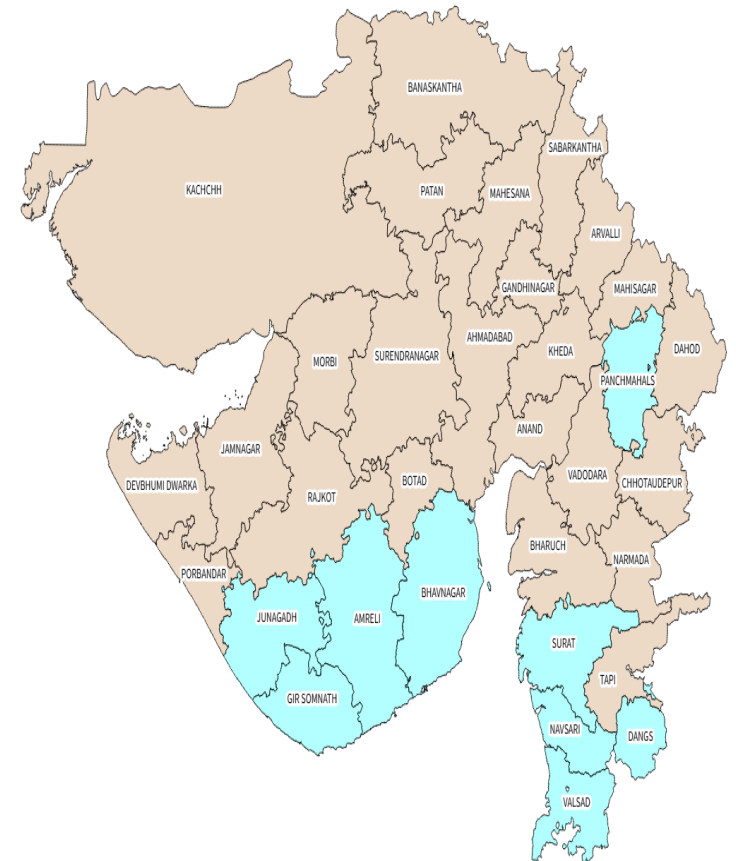
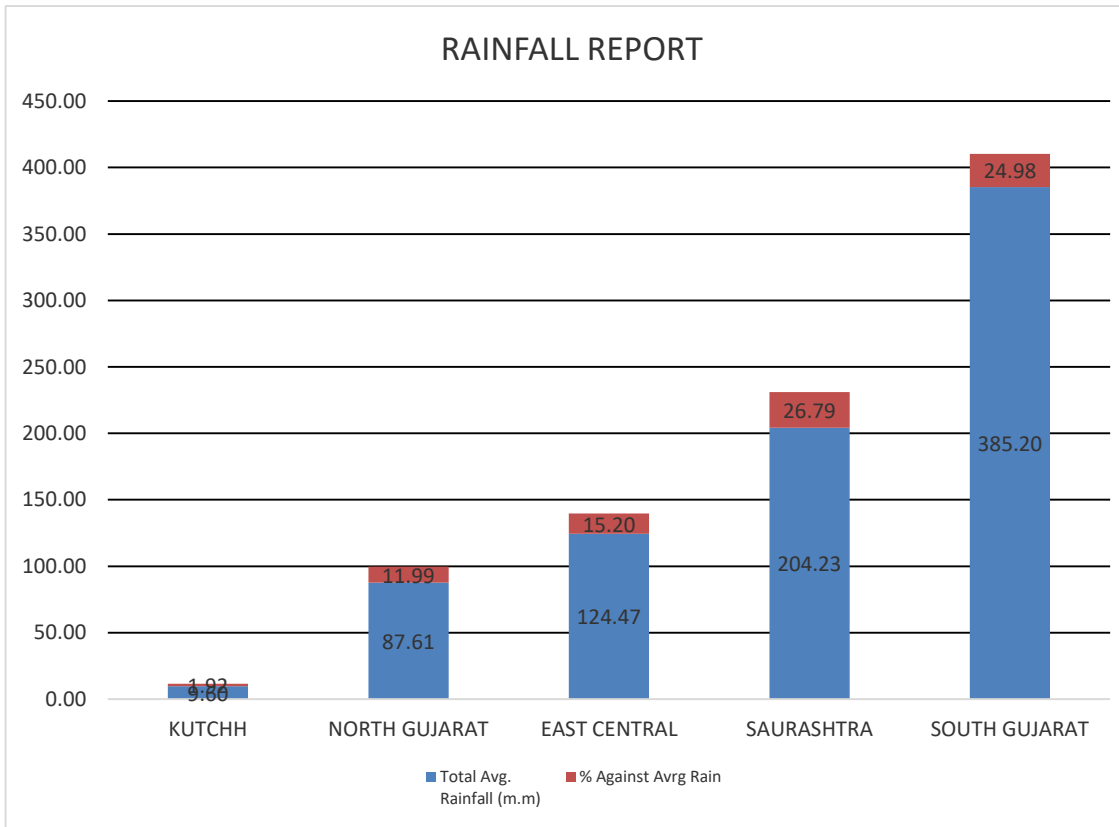
Sr. No.	District/ Taluka	Avg Rain (1996-2025)	Rain till Yesterday	Rain During last 24 Hrs.	Total Rainfall	% Against Avg Rain
SOUTH GUJARAT						
28	Bharuch					
1	Amod	491	43	15	58	11.81
2	Anklesvar	809	181	50	231	28.55
3	Bharuch	976	47	38	85	8.71
4	Hansot	919	231	32	263	28.62
5	Jambusar	547	33	8	41	7.50
6	Jhagadia	752	48	43	91	12.10
7	Netrang	860	112	34	146	16.98
8	Vagra	811	90	78	168	20.72
9	Valia	812	155	63	218	26.85
	Dist. Avg.	775.22	104.44	40.11	144.56	18.65
29	Narmada					
1	Chikda	1259	81	53	134	10.64
1	Dediapada	1259	85	11	96	7.63
2	Garudeshwar	998	59	2	61	6.11
3	Nandod	1031	78	43	121	11.74
4	Sagbara	1222	263	79	342	27.99
5	Tilakwada	1079	82	20	102	9.45
	Dist. Avg.	1141.33	108.00	34.67	142.67	12.50
30	Tapi					
1	Nizar	911	17	15	32	3.51
2	Songadh	1804	261	23	284	15.74
3	Uchchhal	1012	46	21	67	6.62
4	Valod	1569	571	56	627	39.96
5	Vyara	1738	437	37	474	27.27
6	Dolvan	1848	529	94	623	33.71
7	Kukarmunda	951	42	8	50	5.26
8	Ukai	1804	211	49	260	14.41
	Dist. Avg.	1454.63	264.25	37.88	302.13	20.77
31	Surat					
1	Ambika	1653	739	66	805	48.70
2	Areth	1521	242	19	261	17.16
3	Bardoli	1511	477	48	525	34.75
4	Chorasi	1313	141	50	191	14.55
5	Kamrej	1491	362	164	526	35.28
6	Mahuva	1653	502	53	555	33.58
7	Mandvi	1521	214	9	223	14.66
8	Mangrol	1447	293	70	363	25.09
9	Olpad	1075	356	50	406	37.77
10	Palsana	1512	522	55	577	38.16
11	Surat City	1463	278	137	415	28.37
12	Umarpada	2010	407	40	447	22.24
	Dist. Avg.	1514.17	377.75	63.42	441.17	29.14

Sr. No.	District/ Taluka	Avg Rain (1996-2025)	Rain till Yesterday	Rain During last 24 Hrs.	Total Rainfall	% Against Avg Rain
SOUTH GUJARAT						
32	Navsari					
1	Chikhli	1904	716	60	776	40.76
2	Gandevi	1898	590	75	665	35.04
3	Jalalpore	1741	431	53	484	27.80
4	Khergam	2046	466	124	590	28.84
5	Navsari	1848	465	71	536	29.00
6	Vansada	1966	402	41	443	22.53
	Dist. Avg.	1900.50	511.67	70.67	582.33	30.64
33	Valsad					
1	Dharampur	2484	300	92	392	15.78
2	Kaprada	2996	382	147	529	17.66
3	Nanapondha	2511	282	150	432	17.20
4	Pardi	2222	480	161	641	28.85
5	Umbergaon	2026	624	159	783	38.65
6	Valsad	2112	620	134	754	35.70
7	Vapi	2314	537	218	755	32.63
	Dist. Avg.	2380.71	460.71	151.57	612.29	25.72
34	Dangs					
1	Dang-Ahwa	2299	603	61	664	28.88
2	Subir	2194	639	30	669	30.49
3	Vaghai	2451	607	57	664	27.09
	Dist. Avg.	2314.67	616.33	49.33	665.67	28.76
	S.G.REGION	1542.04	321.16	64.04	385.20	24.98
	State Average	909.00	156.87	28.90	185.77	20.44
		Rainfall During Last 24 hrs. (mm)		Rainfall Progressive (mm)		
		Last 24 hrs Rainfall	28.90	Total Rainfall	185.77	
		Raining District/s	34	Percentage(%)	20.44	
		Raining Taluka/s	225	Talukas Without Rain	7	
		Maximum Rainfall	218	0-50 mm	38	
		Dist - Valsad		51-125 mm	95	
		Ta- Vapi		126-250 mm	71	
		June- 2026 Rain	35.21	251-500 mm	32	
		July-2026 Rain	150.56	501-1000 mm	24	
		August-2026 Rain	0.00	>1000 mm	1	
		September-2026 Rain	0.00	Total Talukas	268	
		October-2026 Rain	0.00			
		November-2026 Rain	0.00			
		Total	185.77			


 Officer-in-charge
 State Emergency Operation Centre

8 - RAINFALL REPORT-ZONEWISE

Region	Avg Rain (1996-2025)	Avg. Rain During last 24 Hrs.	Total Avg. Rainfall (m.m)	% Against Avg Rain
KUTCHH	500	7.50	9.60	1.92
NORTH GUJARAT	730	11.51	87.61	11.99
EAST CENTRAL	819	23.36	124.47	15.20
SAURASHTRA	762	26.41	204.23	26.79
SOUTH GUJARAT	1542	64.04	385.20	24.98
STATE	909	28.90	185.77	20.44



Rainfall Upto Date: 07/07/2026
 Parameter: % Against Average Rain

- 0-25
- 26-50
- 51-75
- 76-100
- >=100